

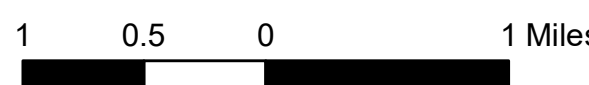


G:\GISData\Departments\Engineering\ArcMapDocs\_24\Vicinity.mxd

|  |   |  |
|--|---|--|
|  | <h2 style="margin: 0;">CALIFORNIA OAKS ROAD AT I-15 INTERCHANGE PROJECT</h2> <h3 style="margin: 0;">CIP NO. 8147</h3> | <h2 style="margin: 0;">10/14/2024</h2> |
|--|---|--|

|  |   |  |  |
|--|---|--|--|
|  |  | <h2 style="margin: 0;">Vicinity Map</h2> | <h2 style="margin: 0;">ATTACHMENT 2</h2> |
|--|---|--|--|